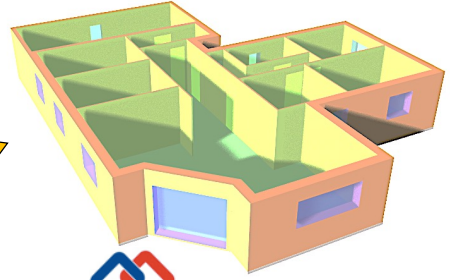


# QUICKEST WAY TO DIGITALISE 2D DRAWINGS INTO BUILDING INFORMATION MODELS



Plan du Rez de Chaussée


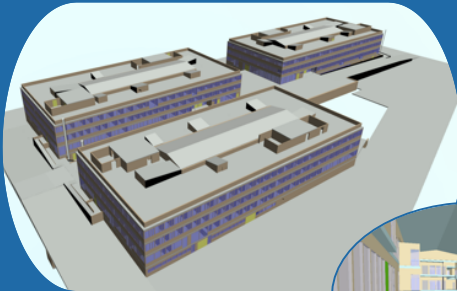
architectural and technical  
plans, scans, pdf, images

## Assets

- very fast > 1 200 m2/h
- interoperable (.ifc files)

## Uses

- real-estate digitalization
- 3D marketing tools
- public safety
- thermal simulation
- decommissioning



[www.wisebim.fr](http://www.wisebim.fr) [contact@wisebim.fr](mailto:contact@wisebim.fr)

@STATION F